



COMPTROLLER & CITY SOLICITOR

**CITY OF LONDON
LONDON MARATHON
PUBLIC SPACE PROTECTION
ORDER**

SECTION 59 ANTI-SOCIAL BEHAVIOUR AND POLICING ACT 2014

PUBLIC SPACES PROTECTION ORDER

The Mayor and Commonalty and Citizens of the City of London ("the City") being satisfied that the conditions as set out in section 59(2) and (3) of the Anti-social Behaviour, Crime and Policing Act 2014 ("the Act") are met hereby makes the following order :

1. This order shall be cited as "The City of London , London Marathon, Public Space Protection Order"
2. This order shall come into force on 5th March 2020 and shall remain in place for a period of three years unless extended by further orders.
3. The prohibitions contained in this order shall only apply between the hours of 00.01 to 23.59 on the day of the London Marathon.
4. This order applies to the streets, highways and public spaces detailed in Schedule 1 to this Order and shown delineated by a red line on the plan contained in Schedule 2 to this order hereinafter referred to as "the Designated Area".
5. Prohibitions
 - i) No person shall act (either individually or in a group of two or more people) in a manner likely to cause nuisance, harassment, alarm or distress in the Designated Area. Any person instructed by a constable or authorised person to leave the designated area must leave without delay and shall not return to the designated area for a period of 12 hours.
 - ii) Persons shall not within the Designated Area :
 - (a) continue to consume alcohol when required to stop by a constable or an authorised person, or

(b) fail to surrender any alcohol in their possession when required to do so by a constable or an authorised person

(iii) Persons shall not within the Designated Area :

(a) continue to ingest, inhale, inject smoke or otherwise use psychoactive substances when required to stop by a constable or an authorised person, or

(b) fail to surrender any psychoactive substance in their possession when required to do so by a constable or an authorised person

A "psychoactive substance" is defined as "a substance with the capacity to stimulate or depress the central nervous system" and, for the purposes of this Order, is deemed to include nitrous oxide.

6. An "authorised person" means a person authorised by the City for the purposes of s of Part 4, Chapter 2 of the Act
7. Any person who, without reasonable excuse, fails to comply with the prohibitions set out in paragraph 5 above commits an offence.
8. Any person guilty of an offence under paragraphs 5(i) and (iii) shall be liable on summary conviction to a fine not exceeding Level 3* on the Standard Scale.
9. Any person guilty of an offence under paragraph 5(ii) shall be liable on summary conviction to a fine not exceeding Level 2** on the Standard Scale.
10. A constable or authorised person may issue a fixed penalty notice ("FPN") to any person believed to have committed an offence under paragraph 5. A person issued with a FPN will have 14 days to pay the fixed penalty of £100.00. Failure to pay the FPN may result in prosecution for the offence.
11. In accordance with the provisions of section 66 of the Act, any challenge to this Order must be made in the High Court by an interested person within 6 weeks of it being made. An interested person is someone who lives in, regularly works in, or visits the Designated Area. This means that only those who are directly affected by the restrictions have the right to challenge.

Interested persons can challenge the Order on two grounds; (1) that the City did not have the power to make the Order or to include particular prohibitions or requirements; or (2) that one of the requirements of the legislation, for instance consultation, has not been complied with.

Where an application is made, the High Court can decide to suspend the operation of the Order pending the Court's decision, in part or in whole. The High Court can uphold, quash, or vary the Order.

Dated 5th day of March 2020

**THE COMMON SEAL OF THE MAYOR AND
COMMONALTY AND CITIZENS
OF THE CITY OF LONDON was hereunto
affixed in the presence of:-**



PA. W. J.

Assistant City Solicitor

* - Currently up to £1,000

** - Currently up to £500

Schedule 1 to the City of London Marathon Public Space Protection Order

Streets and Highways Wholly or Partly Within the Designated Area as defined by the red boundary line on the map contained in Schedule 2 to this Order

A10
A3
A300
A3211
Allhallows Lane
America Square
Angel Lane
Arthur Street
Bakers Hall Court
Bell Wharf Lane
Bennet's Hill
Blackfriars Bridge
Blackfriars Passage
Blackfriars Underpass
Booth Lane
Botolph Alley
Botolph Lane
Brabant Court
Bridge Over Upper Thames Street
Broken Wharf
Bull Wharf Walk
Bush Lane
Byward Street
Cannon Street
Carlisle Avenue
Castle Baynard Street
City Walkway - Bell Wharf Lane To
Riverside Walkway
City Walkway - Grant's Quay Wharf To
Lower Thames Street
City Walkway - Monument Station
City Walkway - Paul's Walk To Blackfriars
Station
City Walkway - Queenhithe To Huggin Hill
City Walkway - Stairway To Swan Lane
City Walkway - Upper Thames Street To
King William Street
City Walkway - Upper Thames Street To
Laurence Poutney Hill

Cloak Lane
College Hill
College Street
Cooper's Row
Cousin Lane
Crescent
Cross Lane
Crosswall
Crutched Friars
Custom House Steps East
Custom House Walk
Dark House Walk
Doby Court
Dowgate Hill
Dunster Court
Eastcheap
Fenchurch Place
Fenchurch Street
Fish Street Hill
Fish Wharf
Fishmongers' Hall Wharf
Fowkes' Buildings
French Ordinary Court
Fruiterers Passage
Fye Foot Lane
Gardners Lane
Garlick Hill
Gloucester Court
Gophir Lane
Gracechurch Street
Grant's Quay Wharf
Great St Thomas Apostle
Great Tower Street
Great Trinity Lane
Hammett Street
Hanseatic Walk
Harp Lane
Hart Street
High Timber Street
Huggin Court
Huggin Hill
Idol Lane
India Street
Jewry Street
Kennett Wharf Lane
Lambeth Hill

Laurence Pountney Hill
Laurence Pountney Lane
Little College Lane
Little Trinity Lane
Lloyd's Avenue
London Bridge
London Street
Lovat Lane
Lower Thames Street
Mark Lane
Martin Lane
Millennium Bridge
Millennium Bridge House Access Road
Mincing Lane
Miniver Place
Minories
Minster Court

Minster Pavement
Monument Street
Muscovy Street
New London Street
Newcastle Court
Northumberland Alley
Old Billingsgate Walk
Old Watermen's Walk
Oystergate Walk
Passageway Between Fishmongers Hall
Wharf And Fish Wharf
Paul's Walk
Pepys Street
Peter's Hill
Petty Wales
Philpot Lane
Plantation Lane
Pudding Lane
Puddle Dock
Queen Street
Queen Street Place
Queen Victoria Street
Queenhithe
Rangoon Street
Rood Lane
Saracen's Head Yard
Savage Gardens

Scott's Yard
 Seething Lane
 Skinners Lane
 Sky Garden Walk
 Southwark Bridge
 St Benet's Place
 St Dunstan's Alley
 St Dunstan's Hill
 St Dunstan's Lane
 St George's Lane
 St Katherine's Row
 St Mary At Hill
 Star Alley
 Steelyard Passage
 Stew Lane
 Suffolk Lane
 Sugar Quay Walk
 Sunlight Wharf
 Swan Lane
 Talbot Court
 Three Barrels Walk
 Three Cranes Walk
 Three Quays Walk
 Tower Hill
 Tower Place
 Trig Lane
 Trinity Square
 Upper Thames Street
 Victoria Embankment
 Victoria Embankment Slip Road (n)
 Victoria Embankment Slip Road (s)
 Vine Street
 Vintner's Court
 Walbrook Wharf
 Water Lane
 White Lion Hill

Open Spaces Within the Designated Area

Senator House	Senator House, 85 Queen Victoria Street, London
Tower Hill Gardens	Tower Hill Garden, Tower Hill, London

Riverside Walk - Paul's Walk

City of London School for
Boys - Front Entrance
City of London School for
Boys - Bennet's Hill

Queen Street Shrub Bed
Eastcheap - St. Margaret
Pattens
Riverside Walk - Dark House
Walk
America Square
Queen Street / Cannon
Street
America Square
Queen Street / Cannon
Street
Riverside Walk - Dark House
Walk

Little Trinity Lane

Mark Lane - All Hallows
Staining Churchyard
Tower Place

Byward Street
College Hill - Newcastle
Court

All Hallows-by-the-Tower

The Temple - Inner Temple

Great Tower Street

White Lion - Baynard House

White Lion - Baynard House

Cleary Gardens
Mincing Lane - Dunster
Court
Tower Hill Gardens

From White Lion Hill to Millennium Bridge,
London

From White Lion Hill To Millennium Bridge,
Paul's Walk, London

Public Open Space, The Guild Church of St
Benet Paul's Wharf, Bennet's Hill, London

From Cannon Street To Queen Victoria
Street, Queen Street, London

Church Forecourt, The Guild Church of St
Margaret Pattens, Eastcheap, London

Dark House Walk, London

America Square, London

From Cannon Street To Queen Victoria
Street, Queen Street, London

America Square, London

From Cannon Street To Queen Victoria
Street, Queen Street, London

Dark House Walk, London

Open Space Outside St James Garlickhythe,
Garlick Hill, London

Old Burial Ground All Hallows, Mark Lane,
London

Tower Place, London

From Great Tower Street To Seething Lane,
Byward Street, London

Newcastle Court, London

All Hallows Church Gardens, Byward Street,
London

Inner Temple Gardens, Crown Office Row,
Inner Temple, London

From Mincing Lane To Byward Street, Great
Tower Street, London

Open Space, Baynard House, Queen Victoria
Street, London

Open Space, Baynard House, Queen Victoria
Street, London

Cleary Gardens, Queen Victoria Street,
London

Dunster Court, London

Tower Hill Garden, Tower Hill, London

Mincing Lane - Minster Court

St. Mary Somerset - Churchyard

St. Mary-at-Hill

St. Magnus-the-Martyr

St. Dunstan-in-the-East Churchyard

Lower Thames Street - Fish Wharf Garden

Lower Thames Street

Fowkes' Buildings

20 Fenchurch Street Pocket Park

Riverside Walk - Dark House Walk

Riverside Walk - Grant's Quay Wharf

Sugar Quay Walk

Riverside Walk - Old Billingsgate Walk

St. Benet's Church

Fenchurch Street - St. Katherine Coleman CY

Riverside Walk - Paul's Walk

Riverside Walk - Victoria Embankment

Victoria Embankment

Victoria Embankment

Riverside Walk - Three Cranes Walk

Riverside Walk - Walbrook Wharf

Riverside Walk - Hanseatic Walk

Riverside Walk -

Fishmongers' Hall Wharf

Riverside Walk - Pas btw F'mongers Hall & Fish Whf

Riverside Walk - Fish Wharf

Minster Court, London

St Mary Somerset Garden, Upper Thames Street, London

St Mary At Hill Churchyard, St Mary At Hill, London

Churchyard, The Parish Church of St Magnus

The Martyr, Lower Thames Street London

St Dunstan In The East Church Gardens, St Dunstan's Hill, London

Public Garden Fish Wharf, London

Open Space At Junction With Byward Street,

Lower Thames Street, London

Fowkes' Buildings, London

Sky Garden Walk, London

Dark House Walk, London

Grant's Quay Wharf, London

Sugar Quay Walk, London

From Dark House Walk To Custom House

Walk, Old Billingsgate Walk, London

Public Open Space, The Guild Church of St

Benet Paul's Wharf, Bennet's Hill, London

St Katherine Coleman Churchyard,

Fenchurch Street, London

From Victoria Embankment To Blackfriars

Bridge, Paul's Walk, London

From Middle Temple Lane To City Boundary,

Victoria Embankment, London

Planter Bed South of Unilever House,

Victoria Embankment, London

Planter Bed South of Unilever House,

Victoria Embankment, London

Three Cranes Walk, London

Walbrook Wharf, London

Hanseatic Walk, London

Fishmongers' Hall Wharf, London

Passageway Between Fishmongers Hall

Wharf And Fish Wharf, London

Fish Wharf, London

Riverside Walk - Grant's Quay Wharf

**Grant's Quay Wharf, London
From Millennium Bridge To Sunlight Wharf,
Paul's Walk, London**

**Riverside Walk - Paul's Walk
Riverside Walk - Sunlight Wharf**

**Sunlight Wharf, London
From Tallis Street To Victoria Embankment,
John Carpenter Street, London**

**John Carpenter Street
Riverside Walk - Broken Wharf**

**Broken Wharf, London
From Queenhithe To Three Barrels Walk,
Bull Wharf Walk, London**

Riverside Walk - Bull Wharf Walk

Riverside Walk - Three Barrels Walk

Three Barrels Walk, London

Riverside Walk - Fruiterers Passage

Fruiterers Passage, London

Laurence Pountney Hill

Laurence Pountney Hill

Laurence Pountney Hill

Laurence Pountney Hill

Monument Street

**From Botolph Lane To Lower Thames Street,
Monument Street, London**

Three Quays Walk

Three Quays Walk, London

Monument Street - Monument

**From Fish Street Hill To Pudding Lane,
Monument Street, London**

Riverside Walk - Paul's Walk

**From Blackfriars Bridge To White Lion Hill,
Paul's Walk, London**

Riverside Walk - Victoria Embankment

**From Temple Avenue To Middle Temple Lane,
Victoria Embankment, London**

Fenchurch Place

Open Space In Front Of Fenchurch Street Station, London Street, London

Riverside Walk - Dark House Walk

Dark House Walk, London

St Olaves Churchyard

**St Olaves Churchyard, Seething Lane, London
Whittington Garden, Upper Thames Street, London**

Whittington Garden

Open space at Watermark Place

Open Space, Hanseatic Walk, London

Riverside Walk - Walbrook Wharf

Walkway To Cousin Lane, Walbrook Wharf, London

Lower Thames Street - The Walrus and the Carpenter Angel Lane

Open Space In Front of 17 Lower Thames Street, London

Angel Lane, London

Seething Lane Garden

Open Space, Seething Gardens, Seething Lane, London

Queen Street - Southern Gateway

**From Upper Thames Street To Skinners Lane,
Queen Street, London**

Riverside Walk - Custom House Walk	Custom House Walk, London From Queen Victoria Street To Paul's Walk And Millennium Bridge, Peter's Hill, London
Peter's Hill - City Walkway	
Seething Lane Garden/ Byward Street	From Byward Street To Muscovy Street, Seething Lane, London
Riverside Walk - Oystergate Walk	Oystergate Walk, London
Queen Street - Southern Gateway	From Upper Thames Street To Skinners Lane, Queen Street, London

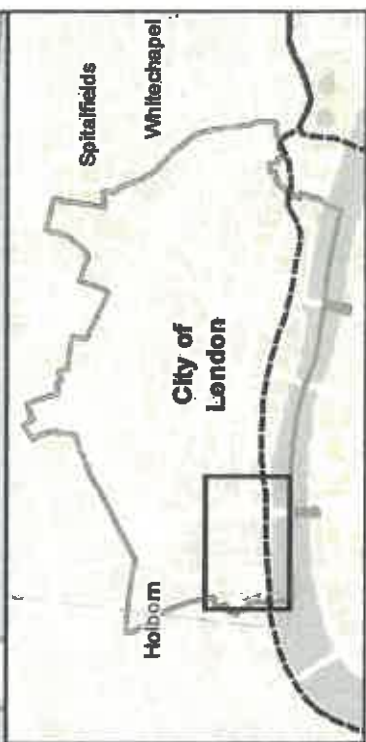
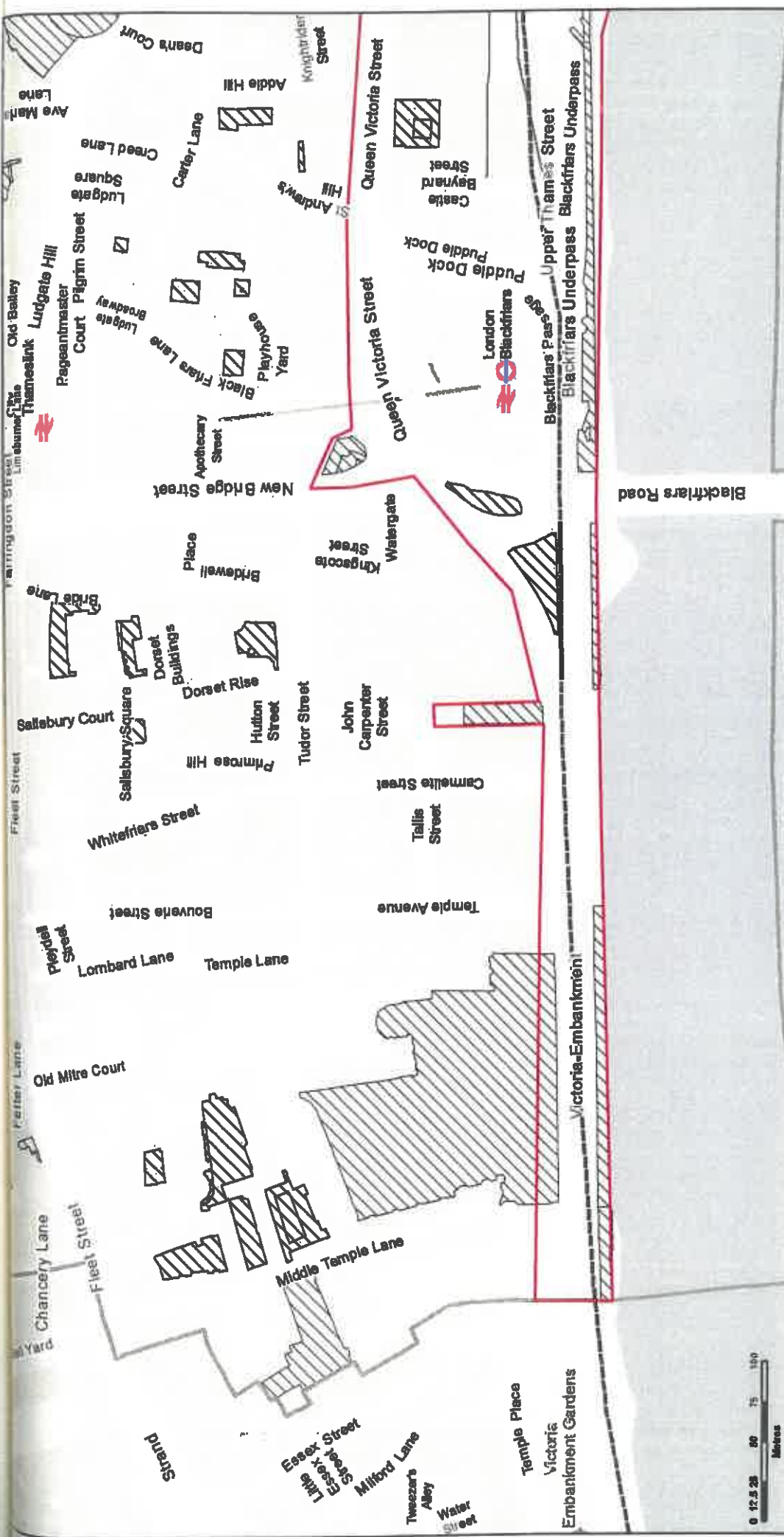
EXEMPTIONS

Nothing in this Schedule shall apply to :-





1. Premises authorised by a premises licence to be used for the supply of alcohol;
2. Premises authorised by a club premises certificate to be used by the club for the supply of alcohol;
3. A place within the curtilage of premises within paragraph 1. or 2.;
4. Premises which by virtue of Part 5 of the Licensing Act 2003 may at the relevant be used for the supply of alcohol or which, by virtue of that Part, could have been so used within 30 minutes before that time;
5. A place where facilities or activities relating to the sale or consumption of alcohol are at the relevant time permitted by virtue of a permission granted under section 115 Highways Act 1980 (highway related issues).
6. Council-operated licensed premises or land when the premises or land are being used for the supply of alcohol, or within 30 minutes of the end of the period during which the premises have been used for the supply of alcohol.


Schedule 2 to the City of London Marathon Public Space Protection Order

Map of the designated area



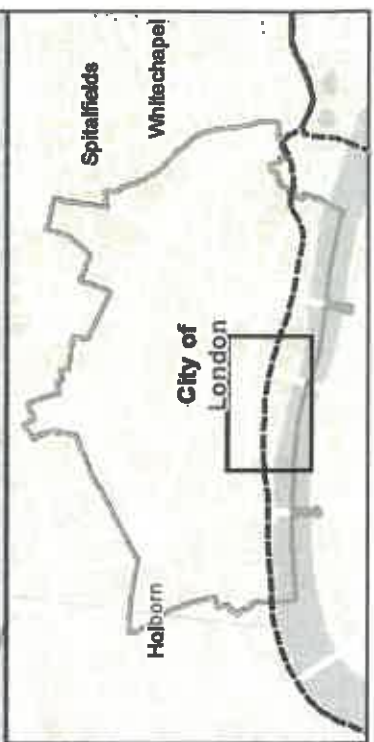
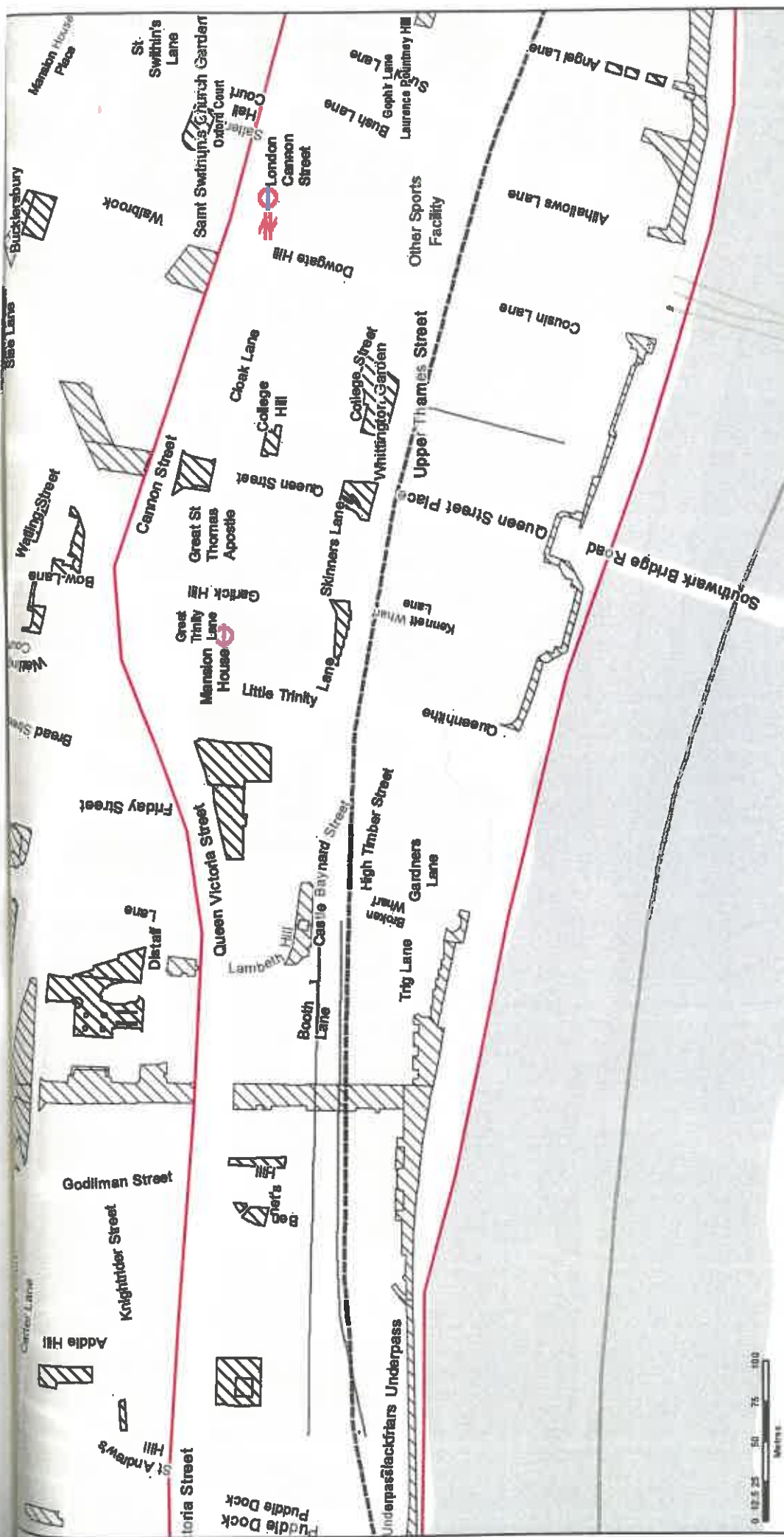
London Marathon Route - Section 1 of 4

-  Marathon Route
-  Public Open Spaces
-  Public Space Protection Order
-  City of London Boundary




Date Created:
12 Mar 2020

Created by:
Corporates GIS Team



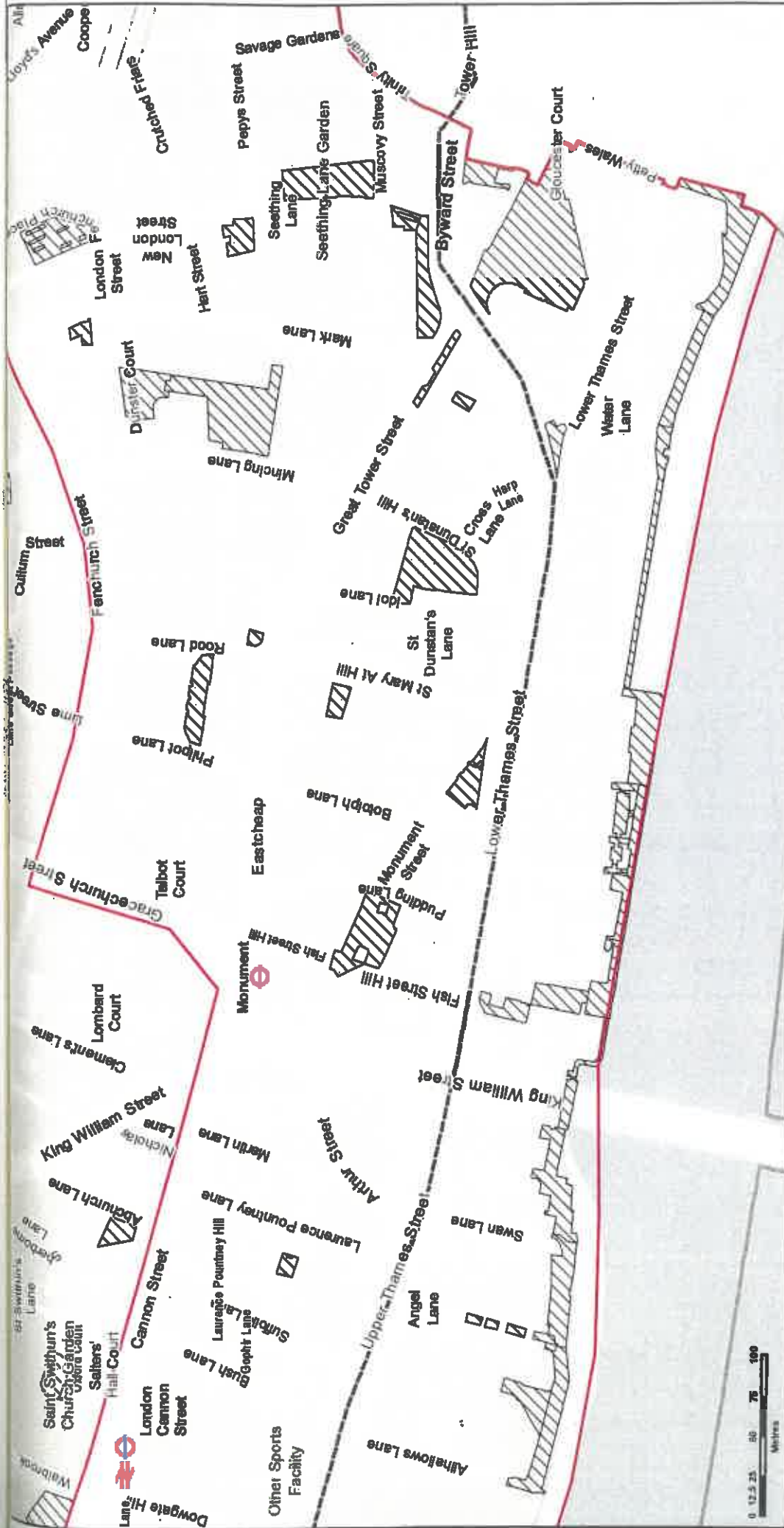
London Marathon Route - Section 2 of 4

-  Marathon Route
-  Public Open Spaces
-  Public Space Protection Order
-  City of London Boundary





Date Created:
12 Mar 2020

Created by:
Corporate GIS Team



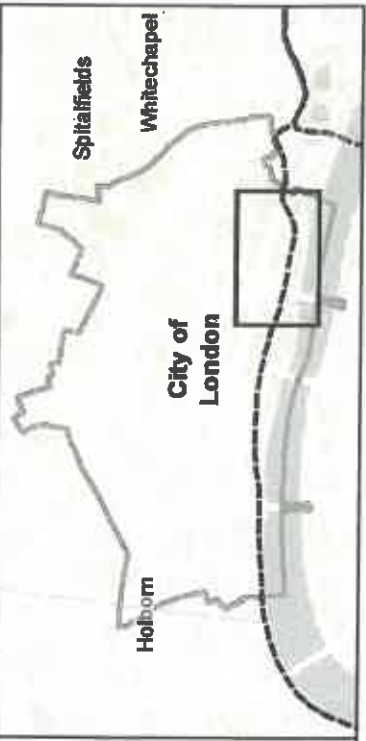
London Marathon Route - Section 3 of 4

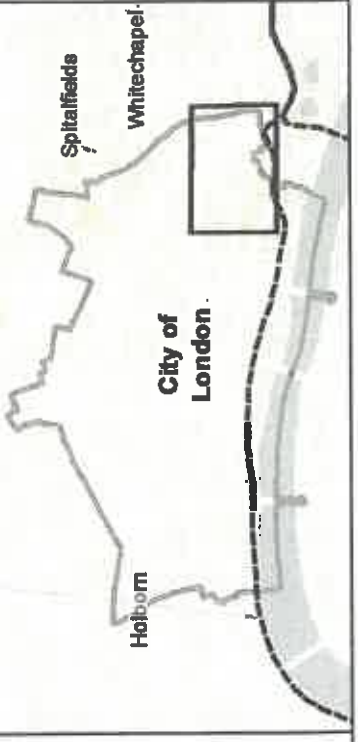
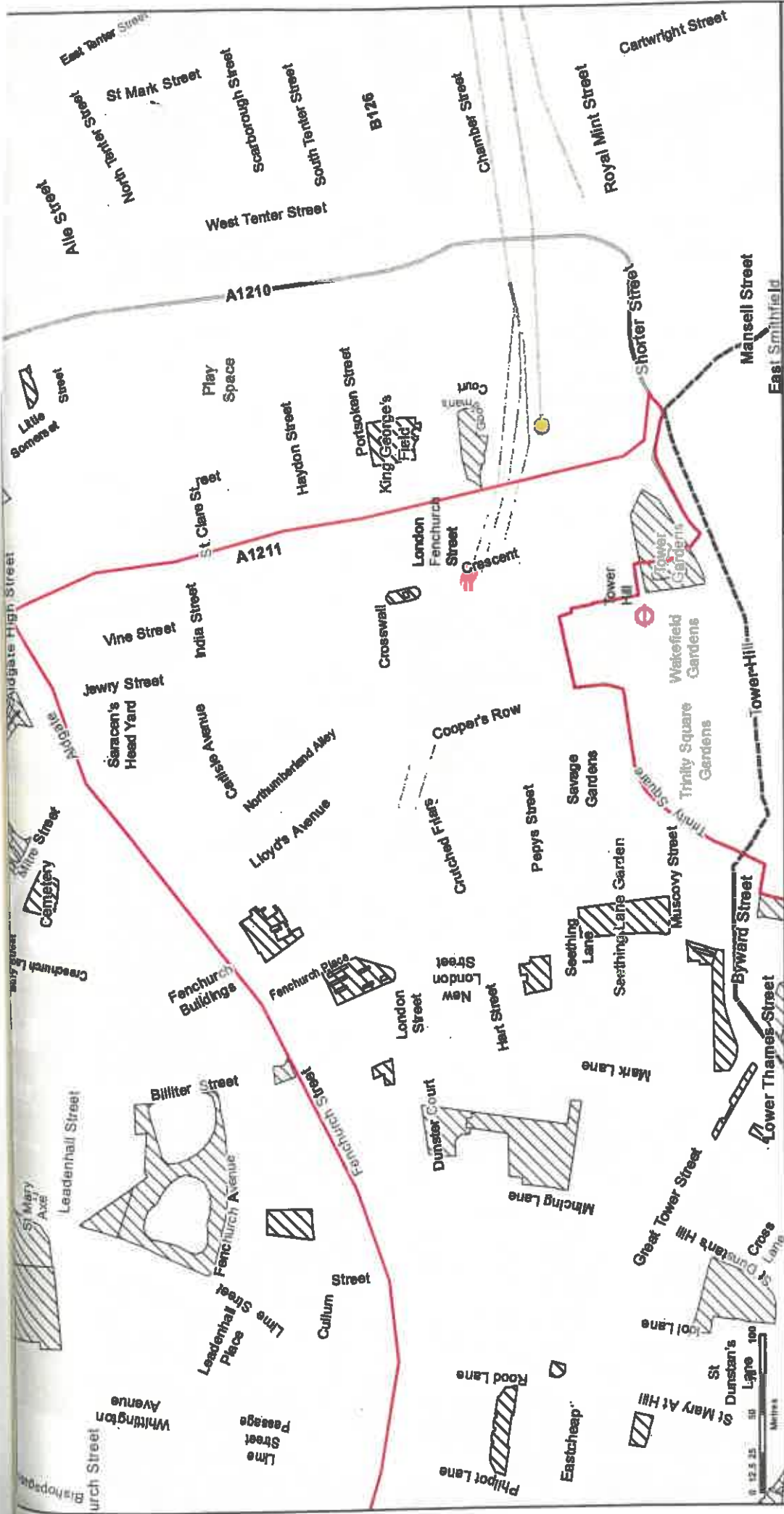
-  Marathon Route
-  Public Open Spaces
-  Public Protection Order
-  City of London Boundary



Date Created:
12 Mar 2020

Created by:
Corporate GIS Team





London Marathon Route - Section 4 of 4

- Marathon Route
- Public Open Spaces
- Public Space Protection Order
- City of London Boundary

City of London

Date Created: 12 Mar 2020
Created by: Corporate GIS Team

© Crown copyright and database rights 2020 OS 100023243